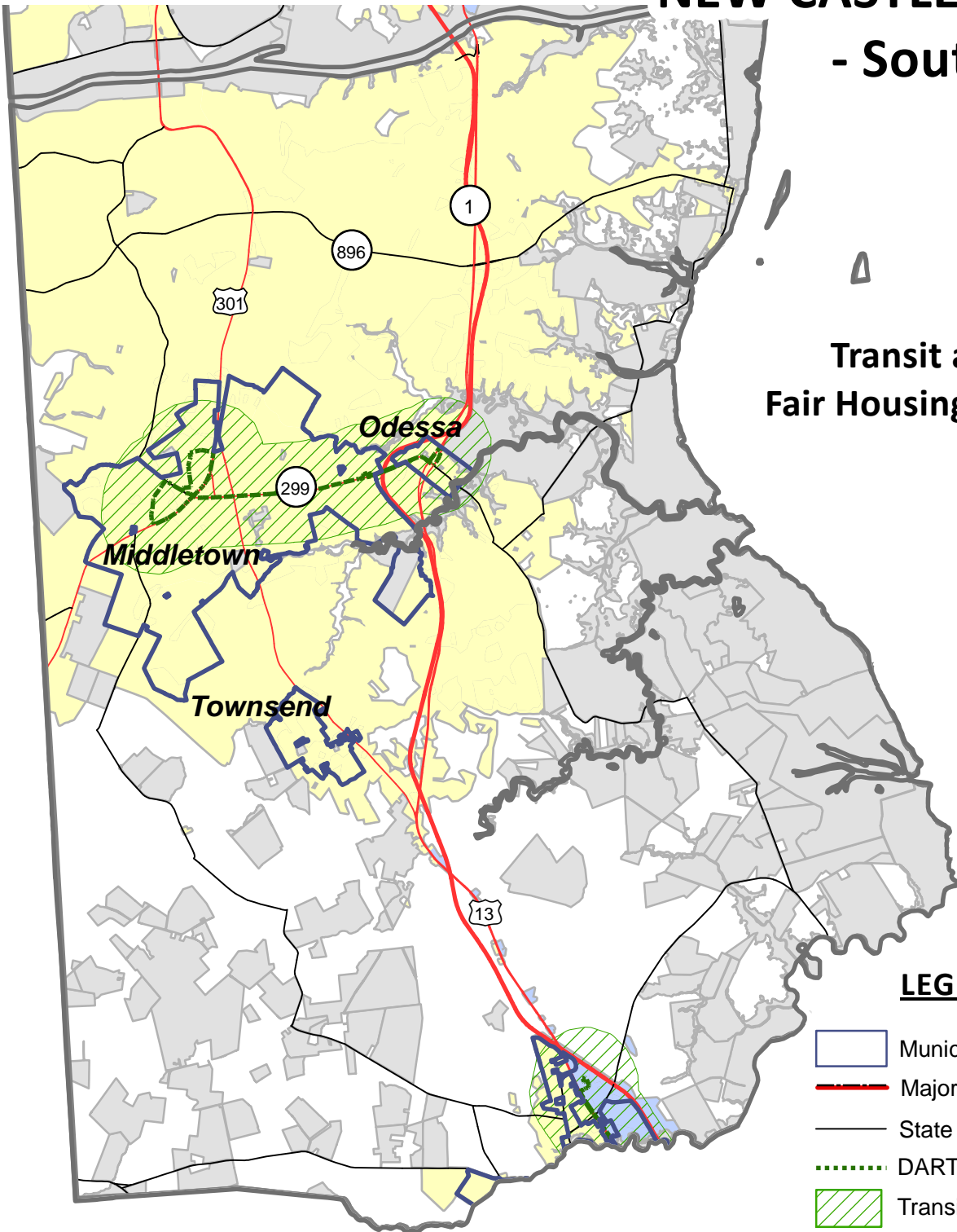







NEW CASTLE COUNTY - South

Transit and Fair Housing Choice



LEGEND

-  Municipal Boundaries
-  Major Road
-  State Road
-  DART Route - July 2011
-  Transit Service Area

ACTIVITIES BY AREA	Severely Impacted	Impacted	Non-impacted	Agriculture	Not Developable
RENTAL					
Create	Deny	Neutral	Promote	Deny	N/A
Preserve	Neutral	Promote	Promote	Deny	N/A
SPECIAL POPS	Deny	Neutral	Promote	Deny	N/A
<i>Definitions</i>	homeownership rate < 50% and subsidized housing > 25%	Areas that contain concentrations of racial, ethnic, and/or LMI persons	Areas not concentrated - access to infrastructure	Open-space/natural areas and agricultural	Publicly-owned, legal and/or environmental constraints
<i>State Strategies Investment Areas</i>	Level 1, 2, and 3	Level 1, 2, and 3	Level 1, 2, and 3	Level 4	Out of Play